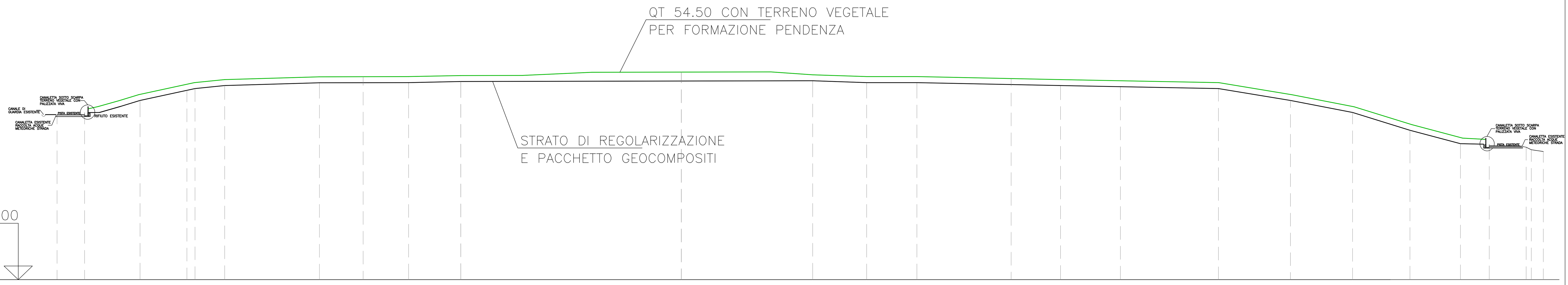


SCALA 1:1000

quota riferimento 20.00

| | | | | | | | | | | | | | | | | | | | | | |
|---|---|---|---|---|---|---|---|---|---|---|---|---|---|---|---|---|---|---|---|---|---|
| QUOTE | 47.64 | 47.64 | 50.00 | 52.00 | 52.50 | 53.00 | 53.00 | 53.18 | 53.31 | 53.00 | 53.00 | 52.50 | 52.00 | 50.00 | 48.00 | 45.00 | 42.40 | 42.40 | 42.18 | 41.76 | 41.46 |
| DISTANZE PARZIALI | 4.61 | 9.14 | 9.35 | 4.99 | 15.86 | 14.94 | 8.75 | 58.96 | 9.52 | 8.42 | 11.73 | 12.33 | 26.46 | 12.06 | 10.41 | 9.62 | 8.47 | 4.79 | 6.19 | | |
| DISTANZE PROGRESSIVE | 0.00 | 4.61 | 13.75 | 23.10 | 28.09 | 43.95 | 58.89 | 67.64 | 126.60 | 136.12 | 144.54 | 156.27 | 168.60 | 195.06 | 207.12 | 217.53 | 227.15 | 235.62 | 240.41 | 246.60 | 247.46 | 249.46 |
| QUOTE PROGETTO | 54.00 | 54.50 | 54.00 | | | | | | | | | | | | | | | | | | | |

# SEZIONE 1

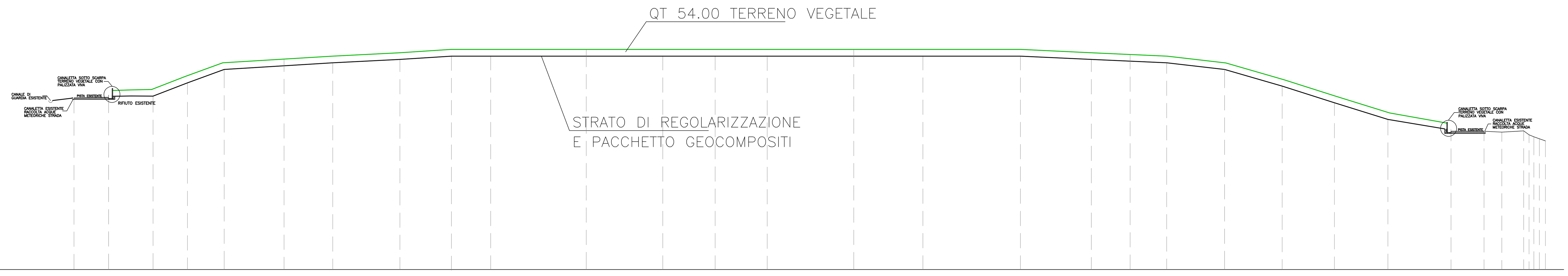


SCALA 1:1000

quota riferimento 20.00

| | | | | | | | | | | | | | | | | | | | | | | | | | | | |
|---|---|---|---|---|---|---|---|---|---|---|---|---|---|---|---|---|---|---|---|---|---|---|---|---|---|---|---|
| QUOTE | 45.60 | 45.83 | 46.00 | 48.00 | 50.00 | 51.00 | 51.50 | 52.00 | 52.50 | 52.70 | 52.50 | 51.00 | 51.00 | 52.00 | 51.50 | 51.00 | 50.00 | 47.50 | 45.00 | 42.50 | 40.75 | 40.75 | 40.80 | 40.20 | 39.90 | 39.60 | 39.30 |
| DISTANZE PARZIALI | 5.19 | 8.66 | 5.16 | 5.50 | 16.28 | 10.07 | 7.73 | 5.89 | 25.80 | 7.89 | 7.80 | 23.34 | 14.64 | 10.61 | 11.30 | 8.68 | 8.63 | 7.84 | 8.03 | 9.45 | 4.96 | | | | | | |
| DISTANZE PROGRESSIVE | 0.00 | 5.19 | 13.85 | 19.01 | 24.51 | 40.79 | 50.86 | 58.59 | 64.48 | 90.28 | 98.17 | 105.97 | 129.31 | 143.95 | 154.56 | 165.86 | 174.54 | 183.17 | 191.01 | 199.04 | 208.49 | 213.45 | 216.12 | 219.19 | 220.37 | 220.91 | 221.74 | 222.61 |
| QUOTE PROGETTO | 54.00 | 54.00 | 54.00 | 54.00 | | | | | | | | | | | | | | | | | | | | | | | | |

# SEZIONE 2

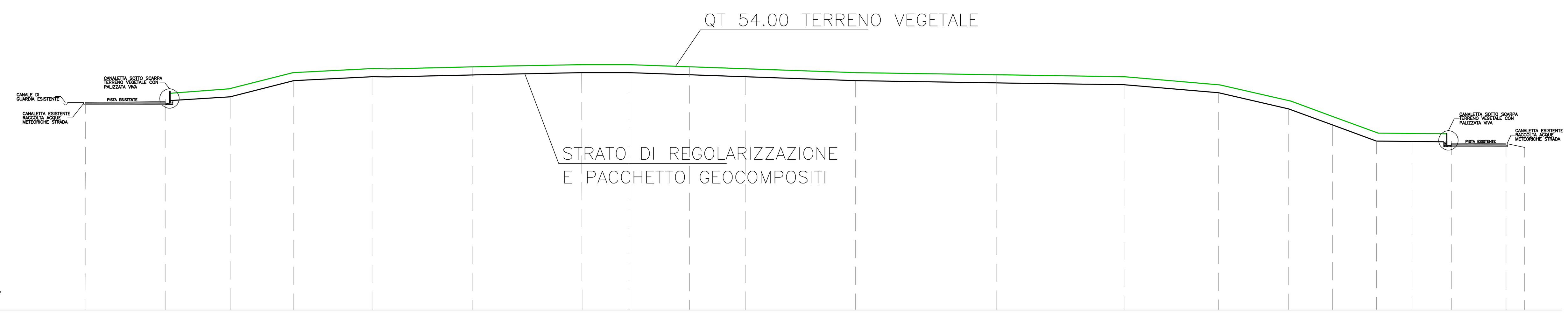


SCALA 1:1000

quota riferimento 20.00

| | | | | | | | | | | | | | | | | | | |
|---|---|---|---|---|---|---|---|---|---|---|---|---|---|---|---|---|---|---|
| QUOTE | 45.80 | 45.90 | 46.50 | 48.50 | 49.00 | 49.50 | 49.50 | 49.00 | 48.50 | 48.00 | 48.00 | 45.00 | 43.00 | 41.00 | 40.70 | 40.40 | 40.65 | 40.20 |
| DISTANZE PARZIALI | 9.95 | 8.06 | 7.89 | 9.72 | 26.07 | 5.84 | 14.42 | 13.64 | 33.41 | 11.65 | 8.76 | 5.44 | 5.43 | 4.41 | 4.70 | 6.79 | | |
| DISTANZE PROGRESSIVE | 0.00 | 9.95 | 18.01 | 25.90 | 35.62 | 61.69 | 67.53 | 81.95 | 95.59 | 129.00 | 140.65 | 149.41 | 154.85 | 160.28 | 164.69 | 169.39 | 176.18 | 178.48 |
| QUOTE PROGETTO | 54.00 | 54.00 | 54.00 | | | | | | | | | | | | | | | |

# SEZIONE 3

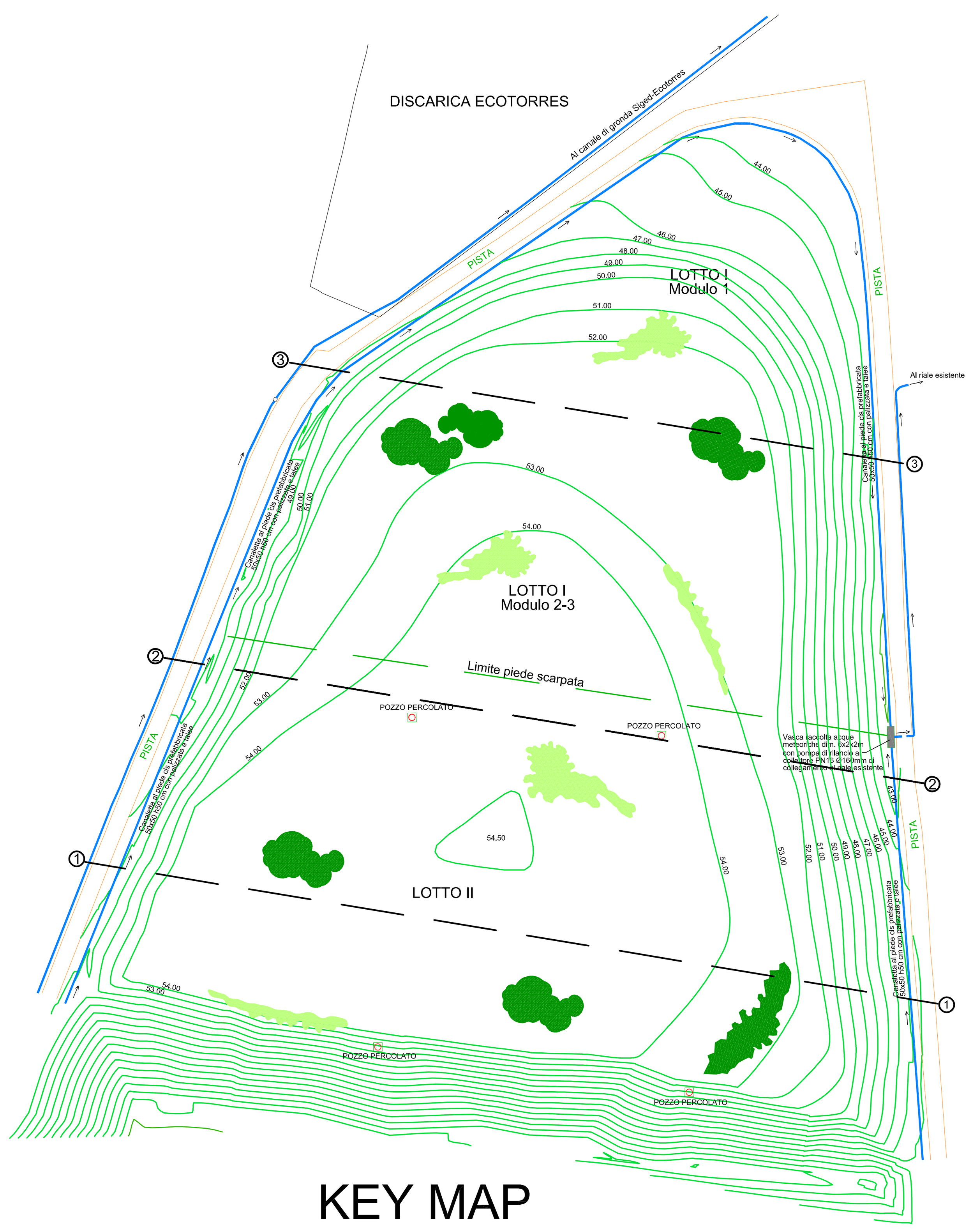


KEY MAP

BOSSICH GEOENGINEERING S.r.l.
Società di Geoingegneria
L'AMMINISTRATORE
Dr. Geol. F. Bossich

| S.I.GE.D. S.r.l. | | | |
|---|---|---|---|
| 05/23 EMISSIONE | MS | Bossich | Bossich |
| DATA | DISEGN. | CONTR. | APPROV. |
| *BOSSICH GEOENGINEERING S.r.l.* | TAV. 05 | | |
| Revisione progetto per la realizzazione della copertura definitiva e ripristino ambientale aggiornato all'incremento volumetrico del II lotto discarica S.I.GE.D. di Scala Erre (SS) | COMMESSA 1407 / IC109 / 23 | | |
| Sezioni nuovo recupero ambientale e drenaggi | SCALA 1:500 | | |
| | SOSTITUISCE N. | | |
| | SOSTITUITO DAL | | |

FILE DI RIFERIMENTO: TAV 05.dwg

Documento di proprietà BOSSICH GEOENGINEERING S.r.l. che tutelerà i propri diritti in sede civile e penale a termini di legge

A1